










# Spring Creek Watershed Preserved/Protected Land




## Spring Creek Watershed

-  Surface Water Divide
-  Subsheds
  1. Buffalo Run
  2. Big Hollow
  3. Slab Cabin Run
  4. Spring Creek (main stem)
  5. Logan Branch
  6. Cedar Run
-  Groundwater Divide

## Preserved/Protected Land

-  ClearWater Conservancy
-  Farmland Trust
-  Halfmoon Open Space Program
-  Purchased
-  PACE Applications
-  Agricultural Security Area

## USGS National Hydrography Dataset

-  Perennial Stream
-  Intermittent Stream
-  Municipal Boundary

